Area to be maintained by
FORESTRY OF CARDIFF GROUP.
ACCESS ROAD
PENLAN ROAD
LLANDOUAH HILL
ZOM FOOTPATH
SHOWHOUSE
CHURCH
1800 HIGH STONE WALL - OUT OF EXISTING STONE WALL, TO BE DEMOLISHED ALONG PENTAGLE
OPEN SPACE / GREEN
Village Green to be maintained by LLANDOUAH COMMUNITY COUNCIL and to form part of project GATEWAY TO THE VALE.
1800 HIGH FACING BRICK WALL WITH TILE COPING
1800 HIGH CLOSE BOARDED TIMBER SCREEN
900 HIGH PLASTIC COATED CHAIN LINK FENCE
PEDESTRIAN GATE
900 WIDE FOOTPATH.
PROPOSED PLANTING
TURF BY DEVELOPER.
HANDED PLAN.
HOUSE TYPES
DM - DENHAM 6
SN - SUTTON 9
BW - BUDWORTH 5
20
RECEIVED
16 DEC 1993
PLANNING AND DEVELOPMENT
Ideal Homes
REVISIONS
A - 10/11 REPOSITIONED 8.12.93
DO NOT SCALE
CLIENT IDEAL HOMES WALES
JOB TITLE LLANDOUAH FARM, LLANDOUAH
DRWG TITLE SITE LAYOUT
Drawn
Checked
Date MAR '92
Scale 1:500
Job 3024
Drwg TP 100
A
Wyn Thomas+Partners
Town Planners · Landscape Architects · Architects · Cynllunwyr Dinesig · Pensairi Tirwedd · Pensairi
Andrews Buildings 87 Queen Street Cardiff CF1 4AU ☎ (0222) 395661 Fax (0222) 395995

SCHEDULE OF HOUSE TYPES

'E' → 3 No
'F' → 3 No
'H' → 3 No
'W' → 4 No
'Y' → 1 No

14 No TOTAL (NETT AREA 2·400 acres approx.)

Heronhurst Homes

JOB	TITLE	SCALE
LLANDOUGH, SOUTH GLAM.	EXERCISE LAYOUT	1:500
		DRAWN
		DATE 18·09·91

DRAWING No.

890139 6

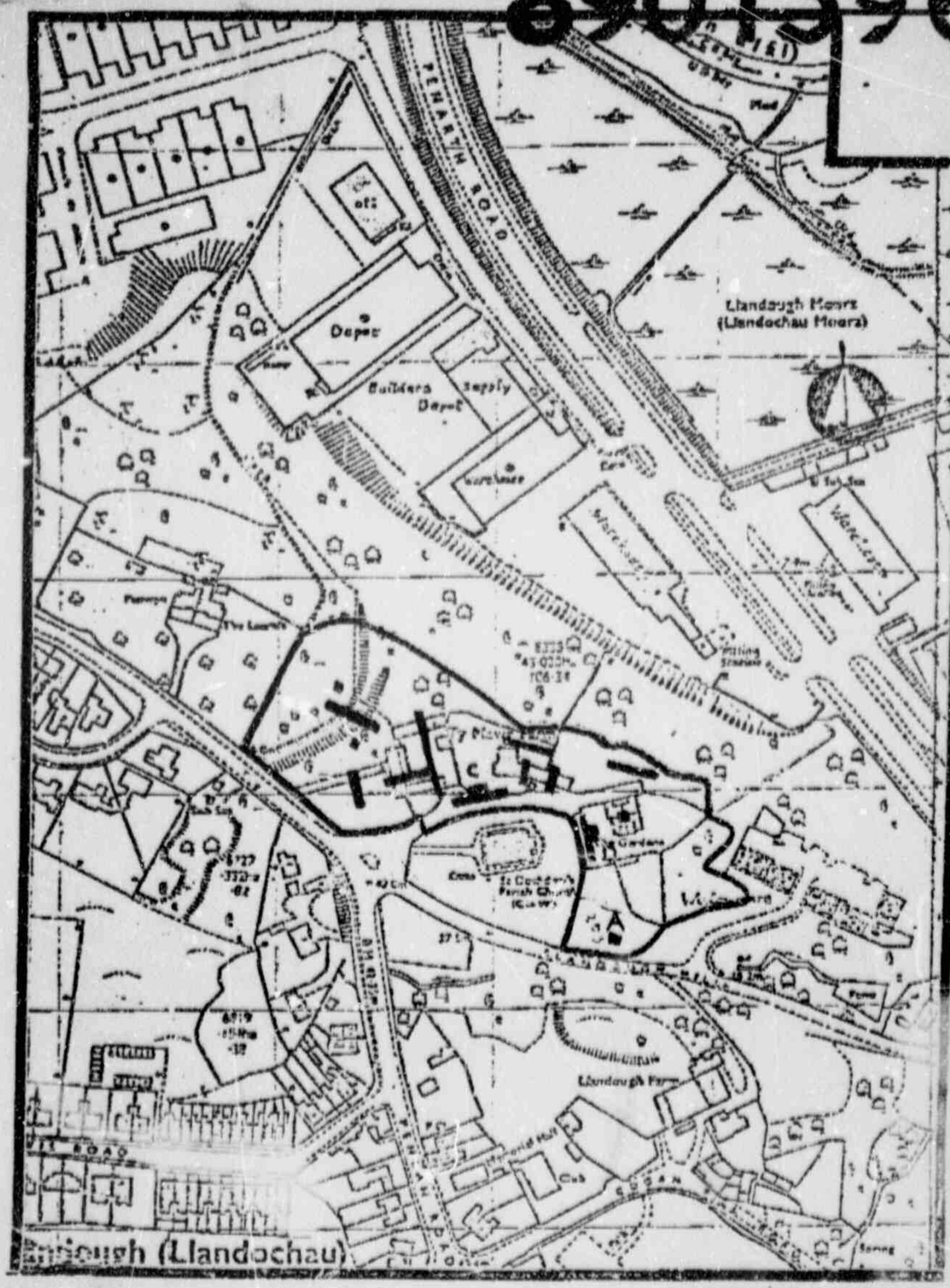

Scale: SCALE 1/2500

Plan for identification purposes only

© Crown Copyright Reserved

DEBENHAM TEWSON
Property Agents & Advisers
3 Castle St., Cardiff CF1 2RJ Tel: 0222 396180

CONCEPT FAX 0792-472037 PAGE 03

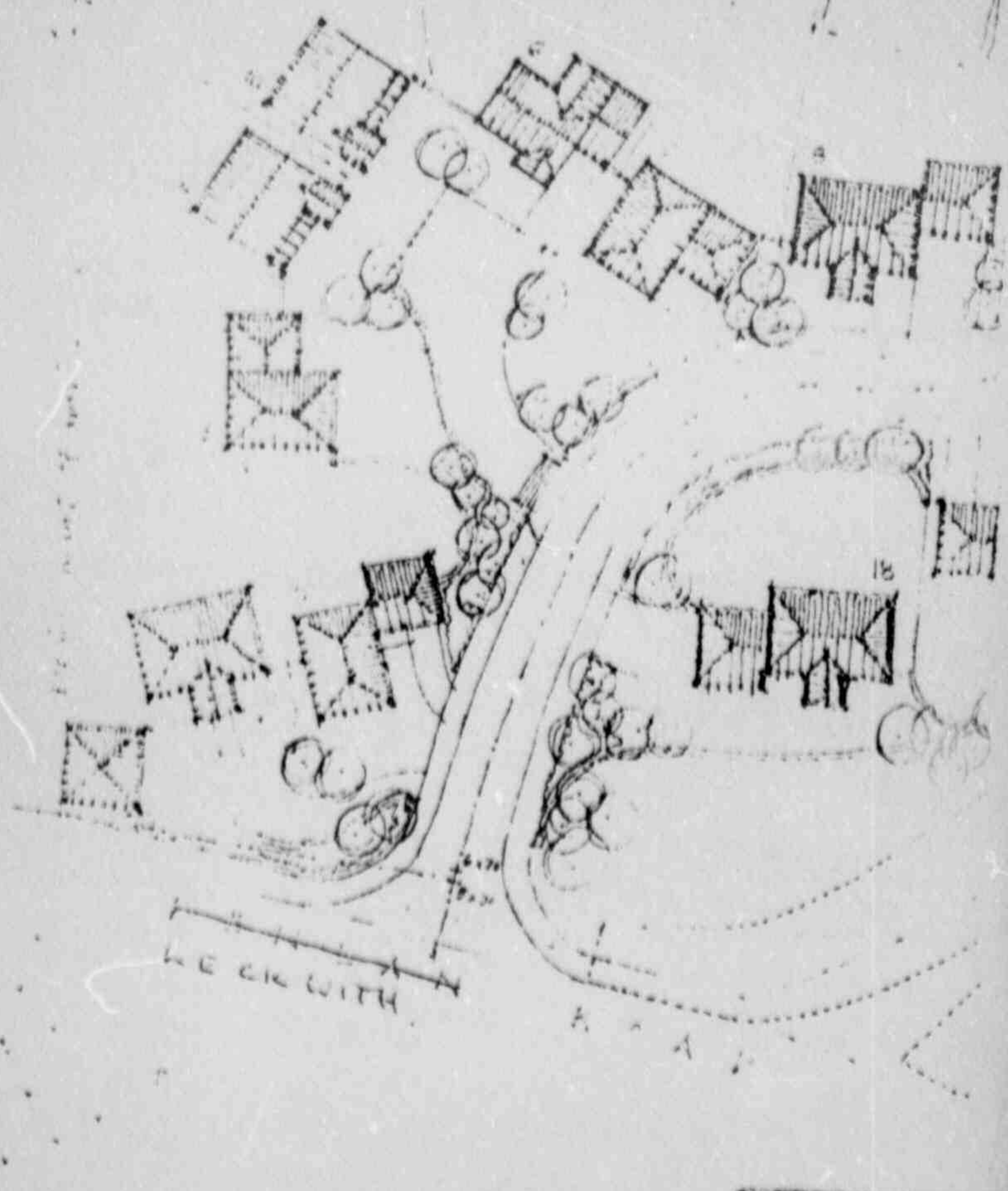

REVISIONS

Certified a true copy of the Register map referred to therein.

Deputy County Solicitor
this 18th day of June 1985

890139 6/OUT

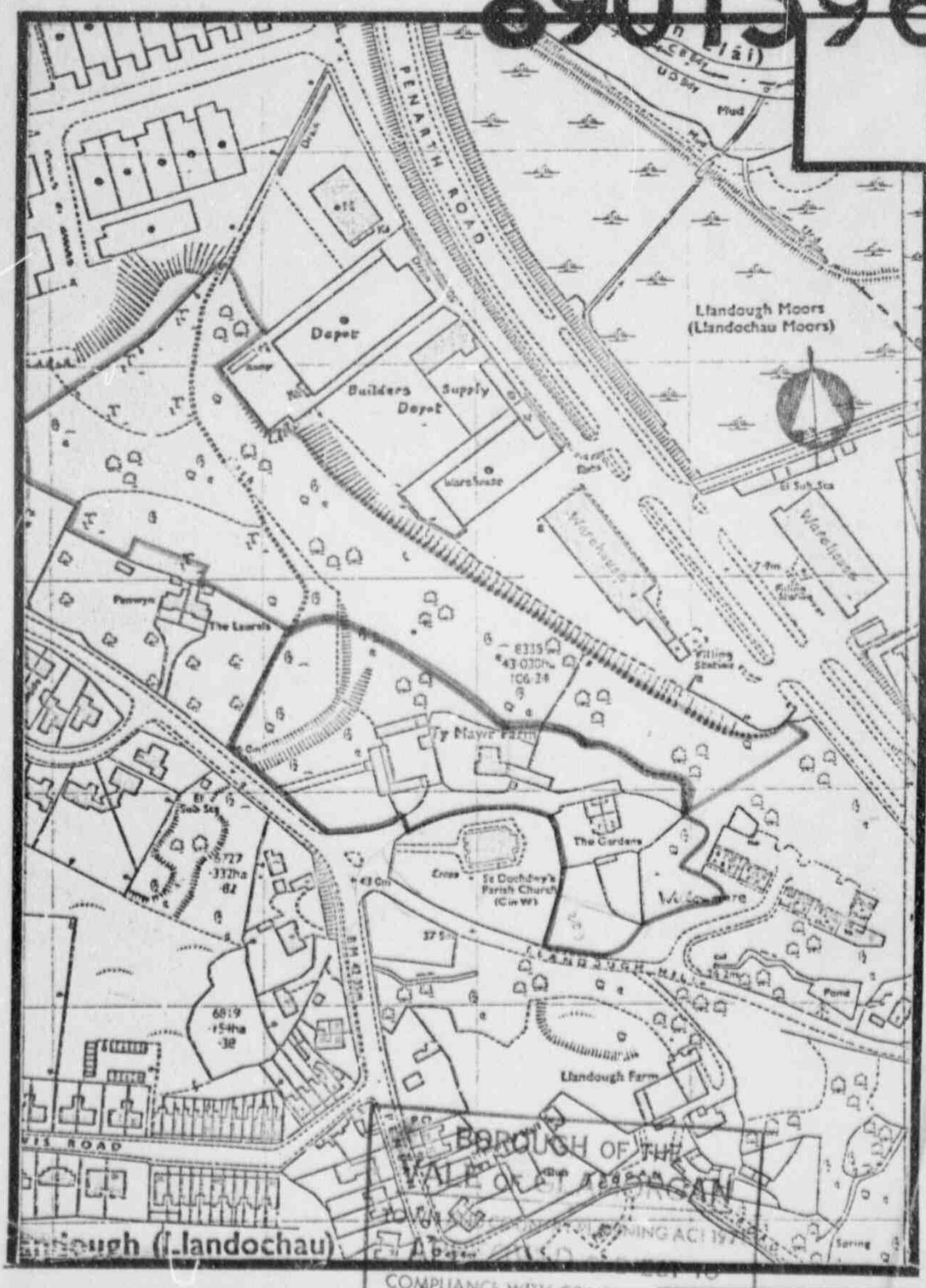

Scale: SCALE 1/2500

Plan for identification purposes only

© Crown Copyright Reserved

COMPLIANCE WITH CONDITION
13 MAR 1990
DIRECTOR OF PLANNING SE

DEBENHAM TEWSON
Property Agents & Advisers
3 Castle St., Cardiff CF1 2RJ Tel: 0222 398182